

# Results from Village Survey

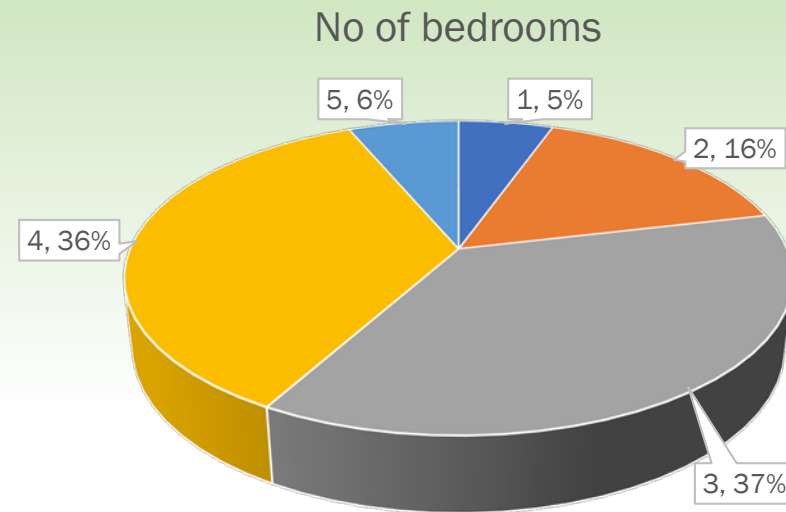
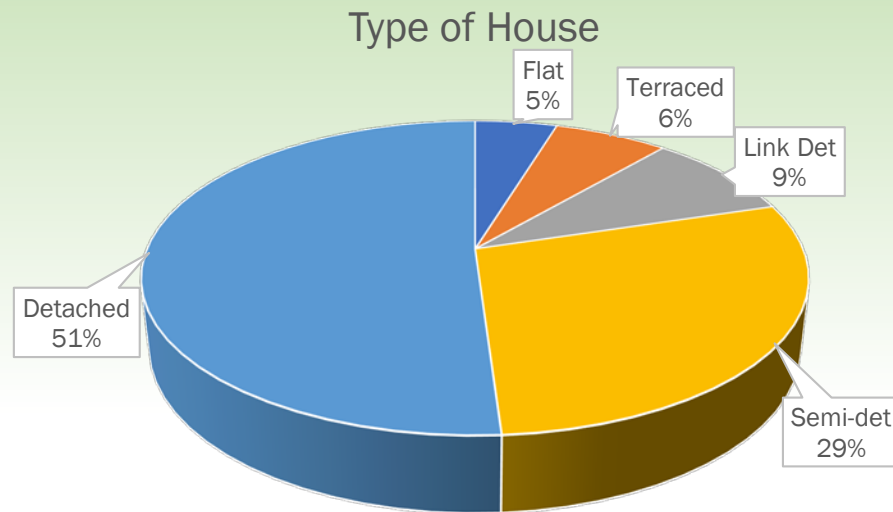
January 2017

# Response

- 28 groups allocated
- 1044 houses, 2000 voters
- All groups of forms now returned and processed
- 71% response from the village overall
- Variable responses from 44% to 91%
- Compared with 30% from previous survey
- Well done to all members of the survey team!

# Household Survey

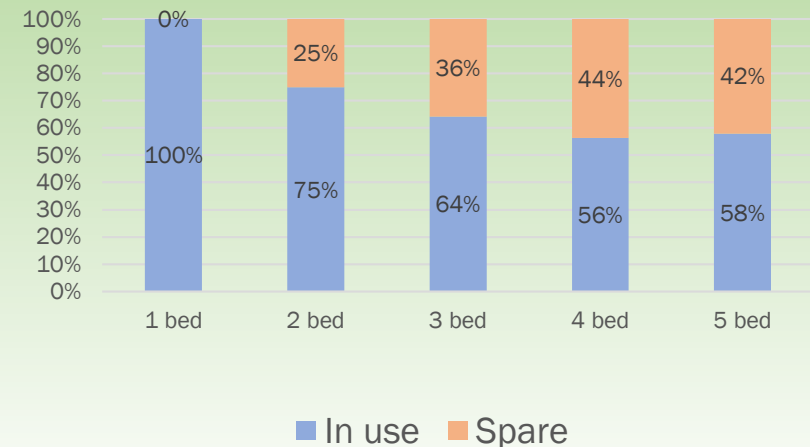
- Results confirm statistics from previous reviews



# Household Survey - averages

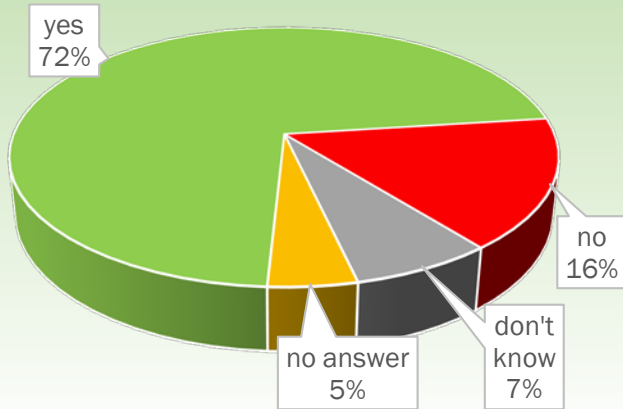
- Bedrooms per house – 3.2
- Bedrooms in use – 2.0
- Spare bedrooms – 1.2
- Cars per house – 2.0
- Cars per bedroom – 0.6
- Total cars in village – approx. 2,000

Bedroom occupation by house size

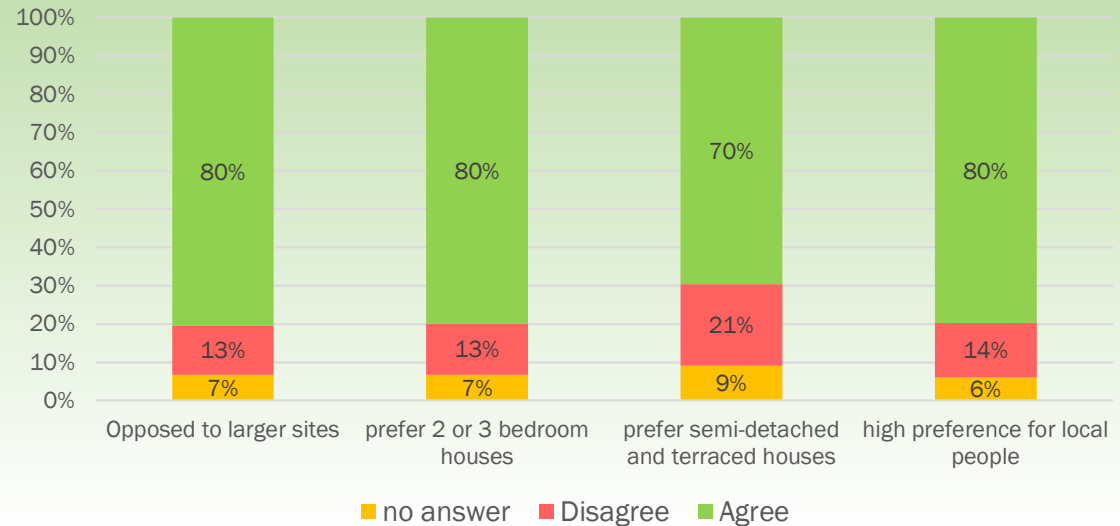


# Voter survey – support for WNP1

Support for current NP provision of 76 houses



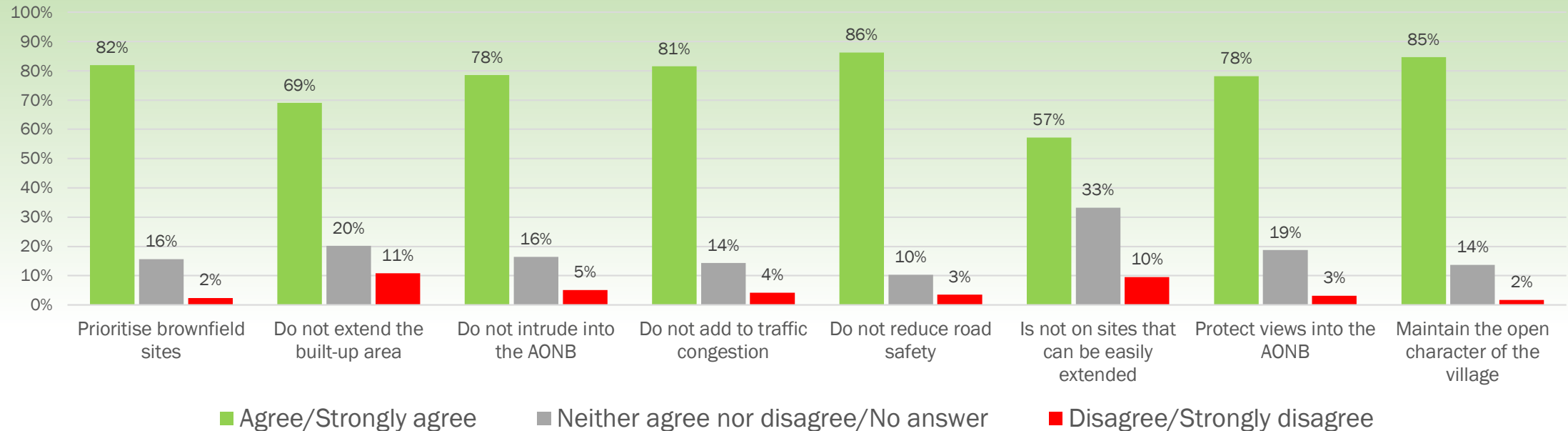
Agreement with current Neighbourhood Plan



# Voter survey – support for WNP1

- 57% - 86% support

## Selecting Development Land

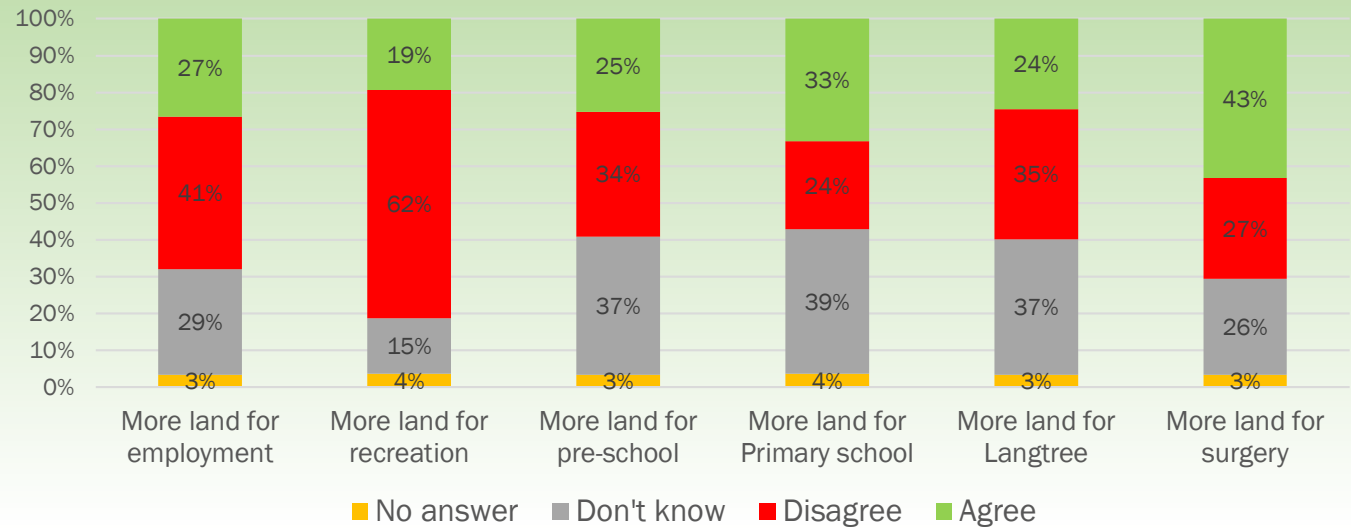


# Voter survey – new housing and land use

Require additional housing

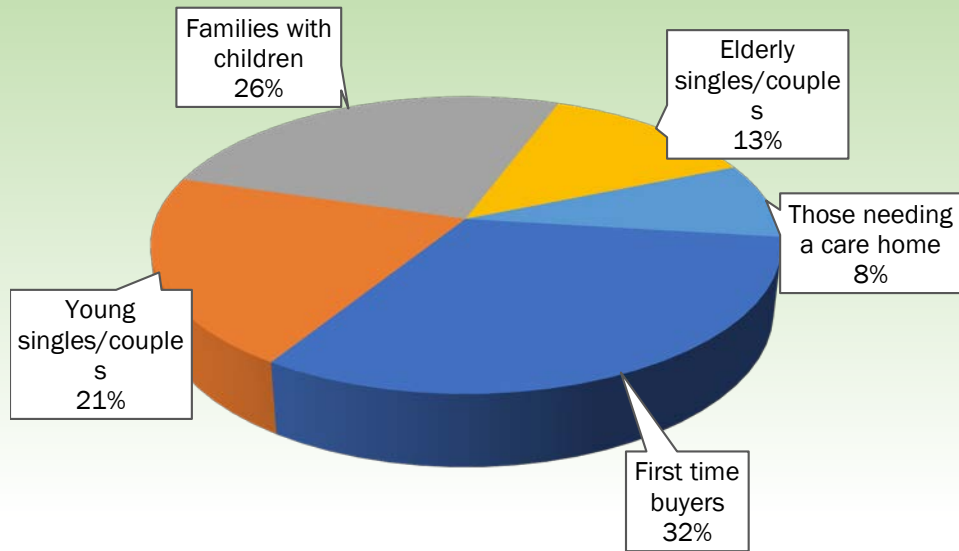


Land use



# Voter survey - Housing

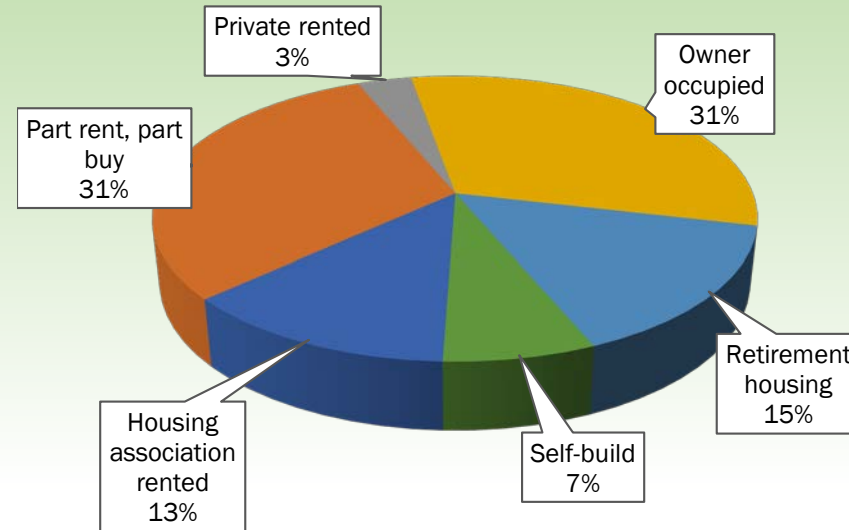
Who should housing be for?



Only 59% responded to this question

153 indicated that someone in their immediate family is seeking accommodation in Woodcote (this will include duplicates)

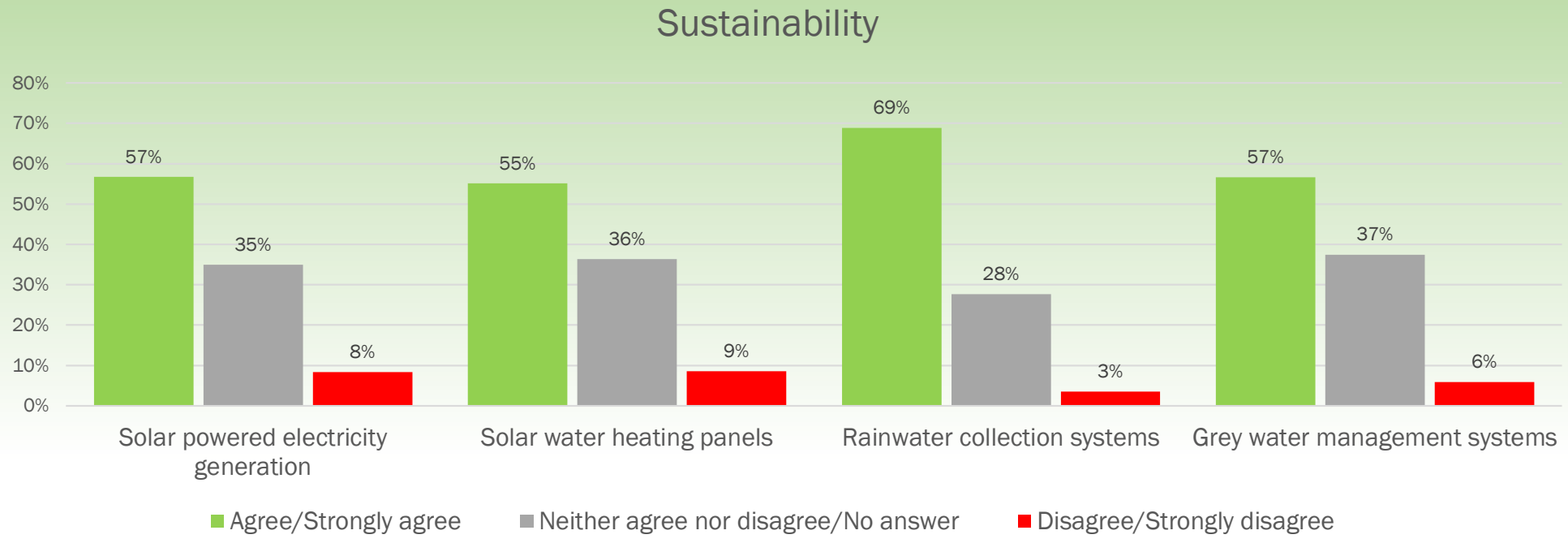
What type of new housing?



Only 74% responded to this question

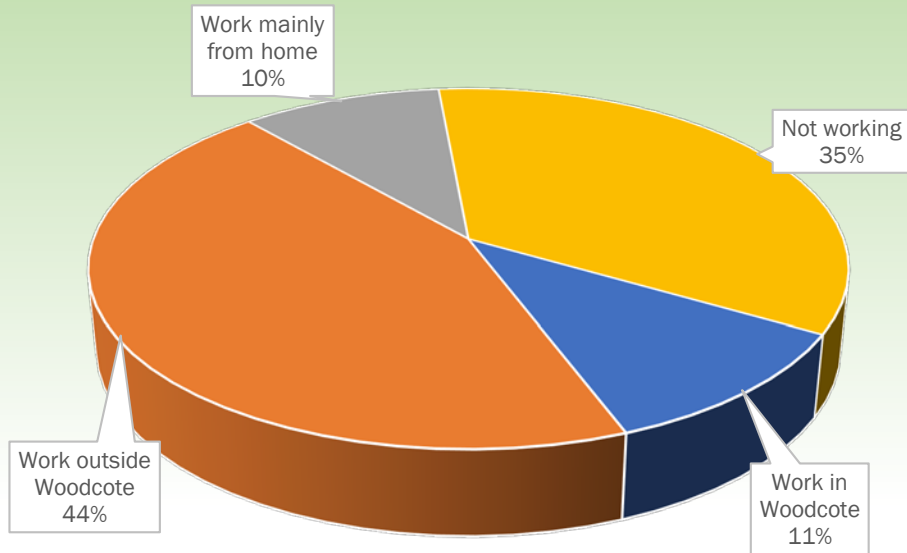


# Voter survey – support for sustainable development

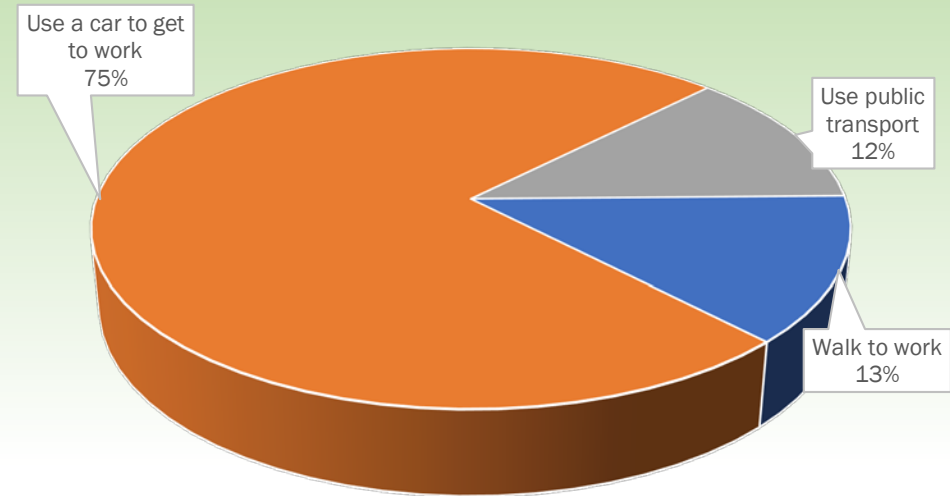


# Voter survey – work & travel

Work location

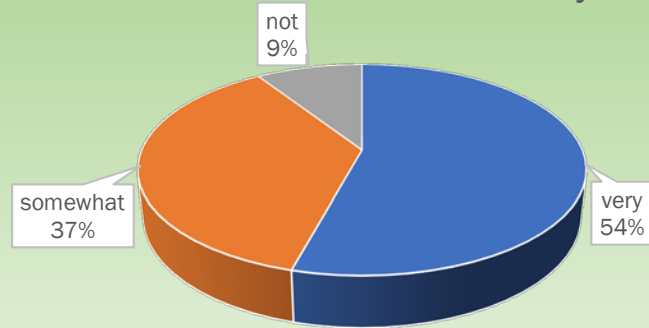


Travel to work

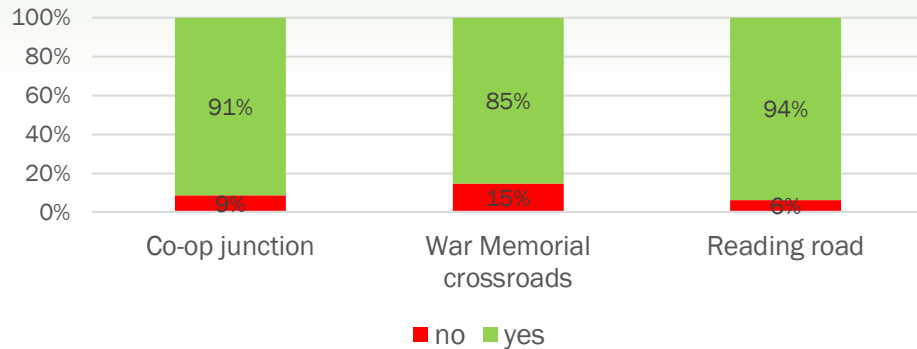


# Voter survey – road safety

Worried about road safety



Avoid development that exacerbates congestion:



Other traffic problem locations identified No of responses

Greenmore/Wards Farm/ Industrial estate/Stanrod	181
Reading Rd	37
South Stoke Rd	29
Behoes Lane	35
Beech Lane	24
A4074	49
Post Office	39
Whitehouse Rd	39
Long Toll	8
Surgery	9
Wayside Green	5
Goring Rd	29

